

APPENDIX B - Sampling Event Photos

1. Topanga Lagoon, December 2012 - June 2013
2. Sampling Event, November 29, 2012
3. Sampling Event, January 9, 2013
4. Sampling Event, January 27, 2013
5. Sampling Event, February 6, 2013
6. Sampling Event, February 24, 2013
7. Sampling Event, March 6, 2013
8. Sampling Event, March 24, 2013
9. Sampling Event, April 10, 2013
10. Sampling Event, May 8, 2013
11. Sampling Event, June 5, 2013
12. Sampling Event, July 1, 2013
13. Sampling Event, July 31, 2013
14. Sampling Event, August 21, 2013
15. Sampling Event, September 18, 2013
16. Sampling Event, October 23, 2013
17. Sampling Event, November 20, 2013
18. Sampling Event, December 9, 2013
19. Sampling Event, December 19, 2013
20. Sampling Event, January 6, 2014
21. Sampling Event, January 29, 2014
22. Sampling Event, February 7, 2014
23. Sampling Event, February 20, 2014
24. Sampling Event, March 6, 2014
25. Sampling Event, March 24, 2014
26. Sampling Event, April 24, 2014
27. Sampling Event, May 29, 2014
28. Sampling Event, June 19, 2014
29. Sampling Event, July 2, 2014
30. Sampling Event, July 15, 2014
31. Sampling Event, August 11, 2014

Topanga Lagoon December 2012 – June 2013
Photos courtesy of the Los Angeles County Lifeguards

12 December 2012



13 December 2012



Closed at low tide by 14 Dec 2012



Breach 11 January 2013



Closed by 16 Jan 2013



Breached 27-28 Jan 2013



Closing off by 29 Jan 2013



Reconnected 31 Jan 2013



Connected through 4 Feb 2013



Closed off at low tide by 5 Feb 2013



Topanga Source ID

29 Nov 2012



Topanga Lagoon- from PCH bridge



Topanga Lagoon looking upstream



Beach outlet



Beach upcoast



View from north side PCH bridge

TOPANGA SOURCE IDENTIFICATION STUDY
01-09-2013



Topanga Lagoon - 0 m



Topanga Bridge - 3600 m



Brookside Drive - 1700 m



Scratchy Trail



Topanga Bridge - 3600 m



Behind Abuelitas

Topanga Source Id Site Photos 27 Jan 2013

Topanga Lagoon 0620 (OPEN, incoming)



Snake Pit 0655



Brookside Drive 0749



Topanga Bridge 0726




**Topanga Source ID Study – Photos
February 6, 2013**




Lagoon Outlet



Snake Pit



Topanga Bridge



Brookside Drive



Processing Nutrient Samples at the Topanga Ranch Motel



Nutrient samples from Topanga Lifeguard Station post-processing

Topanga Source Id Site Photos 2-24-2013

Topanga Lagoon 0537 closed



Snake Pit 0631



Brookside Drive 0730



Topanga Bridge 0702



Topanga Source Id Site Photos 3-6-2013

Topanga Lagoon 550



Topanga Lagoon Outlet 0535 perched – overwash and incoming tide



PCH Highway Bridge 0605



Snake Pit 0625
No Photo Taken

Brookside Drive 0735



Topanga Bridge 0655



Topanga Source Id Site Photos 3-24-2013

Topanga Lagoon 0535



Topanga Lagoon Outlet 0545 perched – overflow and incoming tide



PCH Highway Bridge 0608




Snake Pit 0620



Topanga Bridge 0655



Brookside Drive 0705



Topanga Source Id Site Photos 4-10-2013

Topanga Lagoon 0535



Topanga Lagoon Outlet 0540 CLOSED – overwash and low tide



PCH Highway Bridge 0605



Snake Pit 0620



Topanga Bridge 0650



Brookside Drive 0705



Scratchy Trail 0755



Owl Falls 0718



Topanga Source Id Site Photos 4-10-2013

Topanga Lagoon 0535



Topanga Lagoon Outlet 0542 CLOSED – low tide



PCH Highway Bridge 0605
No photo available

Snake Pit 0606



Topanga Bridge 0648



Brookside Drive 0720



Scratchy Trail 0805
Amy photos

Owl Falls 0720
Amy photos

Topanga Source ID Site Photos 6-5-2013

Topanga Lagoon sampled at 0415/ photo at 0730



PCH Highway Bridge 0459



Snake Pit 0515



Brookside Drive 0619



Topanga Bridge 0540
Photo not available

Scratchy Trail 0720



Owl Falls 0620



Topanga Source Id Site Photos 1 Jul 2013

Topanga Lagoon 0440 (CLOSED)



Snake Pit 0515



Topanga Bridge 0558

Brookside Drive 0654



Topanga Source Id Site Photos 31 Jul 2013

Topanga Lagoon 0440 (CLOSED)



Topanga Source Id Site Photos 21 Aug 2013

Topanga Lagoon 0527 (CLOSED)




Snake Pit 0547



Topanga Bridge 0627



Brookside Drive 0701



Scratchy Trail 0735
No photo available

Owl Falls 0702
No photo available

Topanga Creek Source Id
Sampling Event
18 September 2013



Topanga lagoon 0530



Topanga Lagoon 0930



PCH bridge upstream



Snake Pit almost dry



Brookside Dr DRY



Topanga Bridge



BMI sampling location start 3550m downstream of Topanga Bridge



Scratchy Trail



Owl Falls

Topanga Source Id Site Photos 23 Oct 2013
NOTE: Times are from data sheets (camera time wrong)

Topanga Lagoon 0612 (CLOSED)



Snake Pit 0648 (actual site DRY, and 10 m downstream)



Scratchy Trail 0839



Owl Falls 00756



Topanga Source Id Site Photos 20 Nov 2013

Topanga Lagoon 0613 (CLOSED)



Snake Pit 0619 (actual site DRY, and 10 m downstream)



Topanga Bridge 0700



Scratchy Trail 0809




Owl Falls 0719



Topanga Source Id Site Photos 09 Dec 2013

Topanga Lagoon 0618 (CLOSED)



Snake Pit 0630 (DRY)



Topanga Bridge 0645



Brookside Drive 0715



OTHER PHOTOS FROM BEACH



Topanga Source Id Site Photos 19 Dec 2013

Topanga Lagoon 0633 (CLOSED)





Snake Pit 0700 (DRY)



Topanga Bridge 0714





Brookside Drive 0752



SCRATCHY TRAIL

8:06

No photo on camera, maybe phone?


OWL FALLS

7:35

No photo on camera, maybe phone?

Topanga Source Id Site Photos 6 Jan 2014

Topanga Lagoon 0615 (CLOSED)



Snake Pit 0635 (DRY)



Topanga Bridge 0707



Brookside Drive 0721



Topanga Source Id Site Photos 29 Jan 2014

Topanga Lagoon (CLOSED) 6:14



Snake Pit (DRY) 6:25



Topanga Bridge 6:52



Brookside Drive 7:38



Scratchy Trail 8:16



Owl Falls 7:28



Topanga Source Id Site Photos 07 Feb 2014

Topanga Lagoon (CLOSED) 6:10



Snake Pit (DRY) 6:25



Topanga Bridge 7:15



Brookside Drive 7:45



Scratchy Trail 7:30



Owl Falls 8:06



Topanga Source Id Site Photos 20 Feb 2014

Topanga Lagoon (CLOSED) 6:00



Snake Pit (DRY) 6:26



Topanga Bridge 6:55



Brookside Drive 7:28



Scratchy Trail (Not sampled, short day)

Owl Falls (Not sampled, short day)

Topanga Source Id Site Photos 6 Mar 2014

Topanga Lagoon (BREACHED) 7:34



Snake Pit 8:31



Topanga Bridge 6:39 (CA newt)



Topanga Source Id Site Photos 24 March 2014

Topanga Lagoon 6:00 (cloudy water)



Brookside 7:07



Topanga Bridge 6:23



Scratchy Trail 8:28



Owl Falls 7:35



Topanga Source Id Site Photos 24 April 2014

Topanga Lagoon (4/14/14) (CLOSED)



Snake Pit 6:20



Brookside 8:52 (Pee spot along shoulder)



Topanga Bridge 6:53



Topanga Source Id Site Photos 29 May 2014 (time omitted)

Topanga Lagoon (CLOSED)



Snake Pit



Brookside



Topanga Bridge



Topanga Source Id Site Photos 2 July 2014

Topanga Lagoon 5:50 (CLOSED)



Snake Pit 6:17



Brookside 8:50



Topanga Bridge 8:26



Owl Falls 7:00



Topanga Source Id Site Photos 2 July 2014


Topanga Lagoon 5:48



Snake Pit 6:17



Brookside Drive 0720



Topanga Bridge 8:20



Scratchy Trail 0805

Owl Falls 7:00



Topanga Source Id Site Photos 15 July 2014

Topanga Lagoon 5:32 (CLOSED)



Snake Pit 5:55



Brookside 7:03



Topanga Bridge 6:37



Scratchy Trail 7:07



Owl Falls 6:17



Topanga Source Id Site Photos 11 August 2014

Topanga Lagoon (CLOSED) 6:06



Snake Pit 6:41



Topanga Bridge 7:11



Scratchy Trail 7:37



Owl Falls 6:37

